




















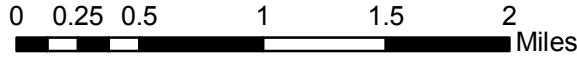


LEGEND

-  Paved Primary With Truck Restriction
-  Paved With Truck Restriction
-  Gravel Primary With Truck Restriction
-  Gravel With Truck Restriction
-  Paved Primary All Season
-  Paved All Season
-  State Hwy
-  Freeways
-  Paved Primary
-  Paved
-  Gravel Primary
-  Gravel
-  Street
-  Private
-  Bike Trail
-  Rail Road
-  Lakes & Rivers
-  Bertha Brock Park
-  City & Villages
-  State Land
-  Maintained By Adjacent County

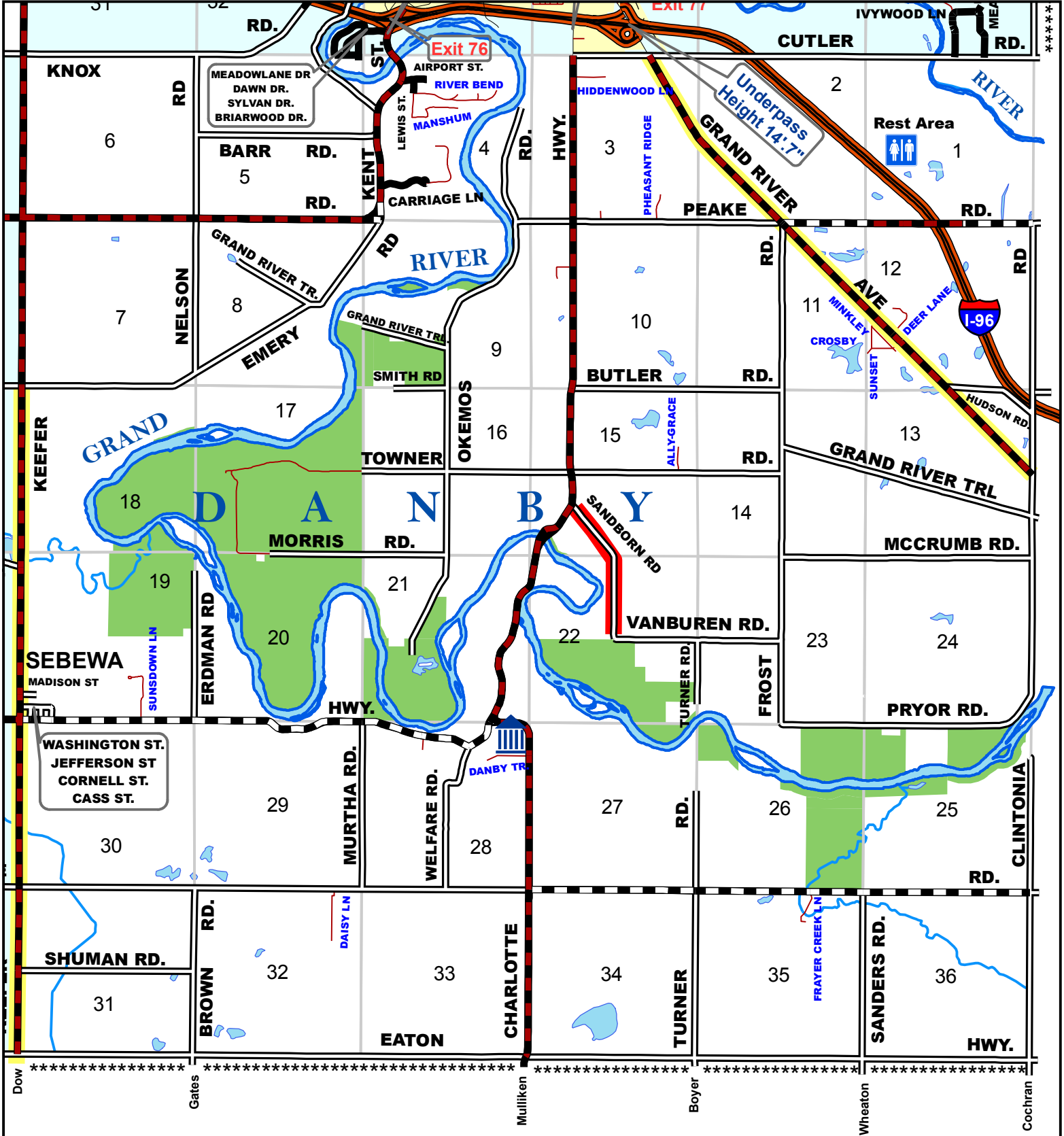



IONIA COUNTY

Danby Twp



Ionia County Road Commission
Mapping & GIS



Dow
Gates
Mulliken
Boyer
Wheaton
Cochran